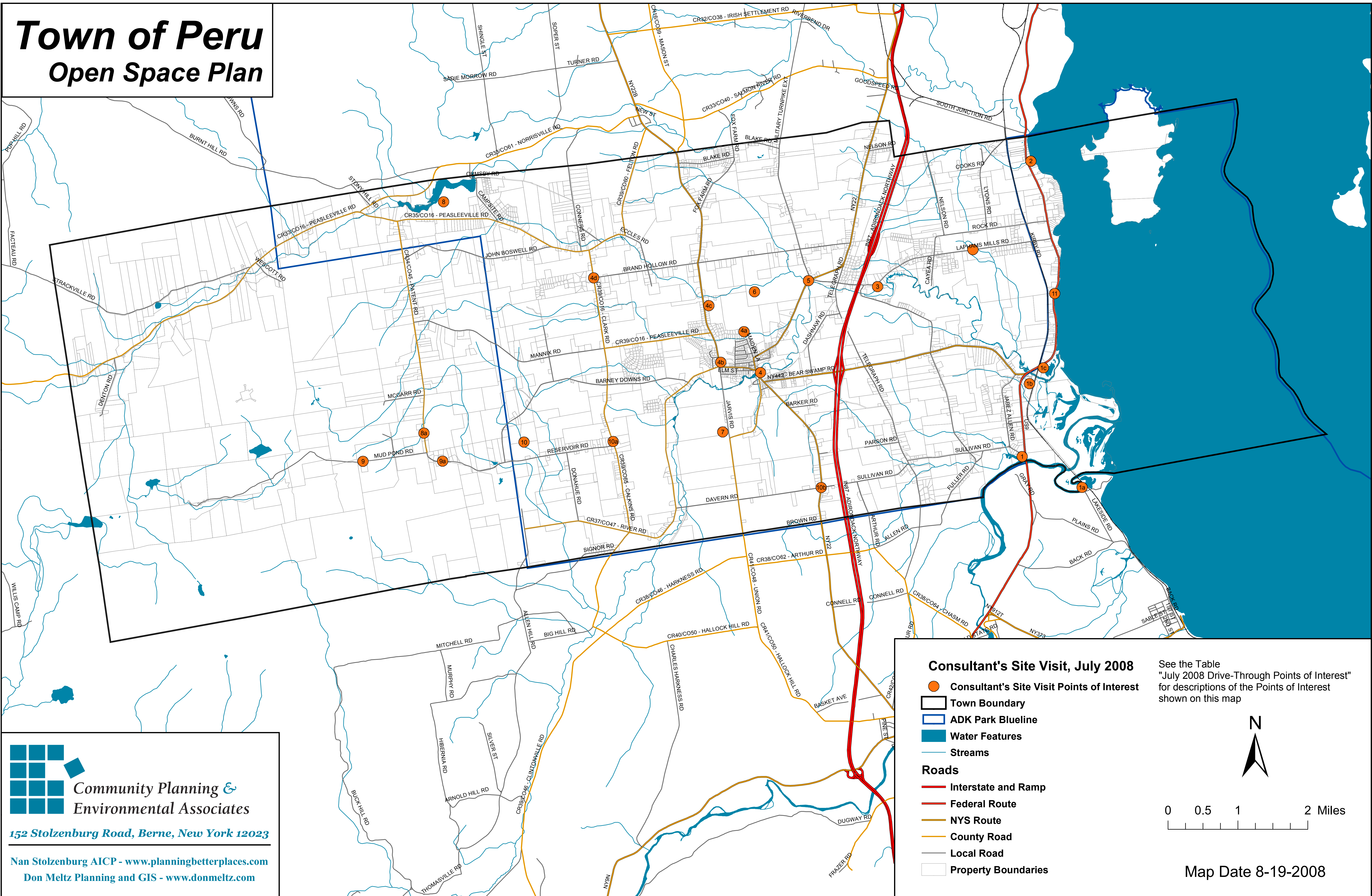


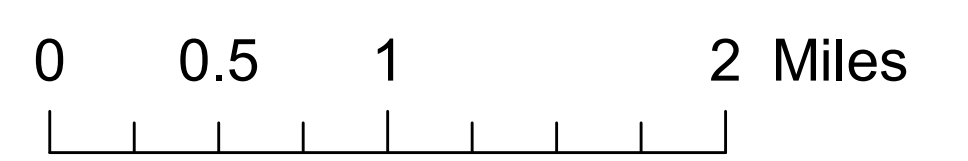

# Town of Peru Open Space Plan



### Consultant's Site Visit, July 2008

- Consultant's Site Visit Points of Interest
- Town Boundary
- ADK Park Blueline
- Water Features
- Streams
- Roads**
- Interstate and Ramp
- Federal Route
- NYS Route
- County Road
- Local Road
- Property Boundaries

See the Table "July 2008 Drive-Through Points of Interest" for descriptions of the Points of Interest shown on this map



Map Date 8-19-2008



152 Stolzenburg Road, Berne, New York 12023

Nan Stolzenburg AICP - [www.planningbetterplaces.com](http://www.planningbetterplaces.com)  
Don Meltz Planning and GIS - [www.donmeltz.com](http://www.donmeltz.com)