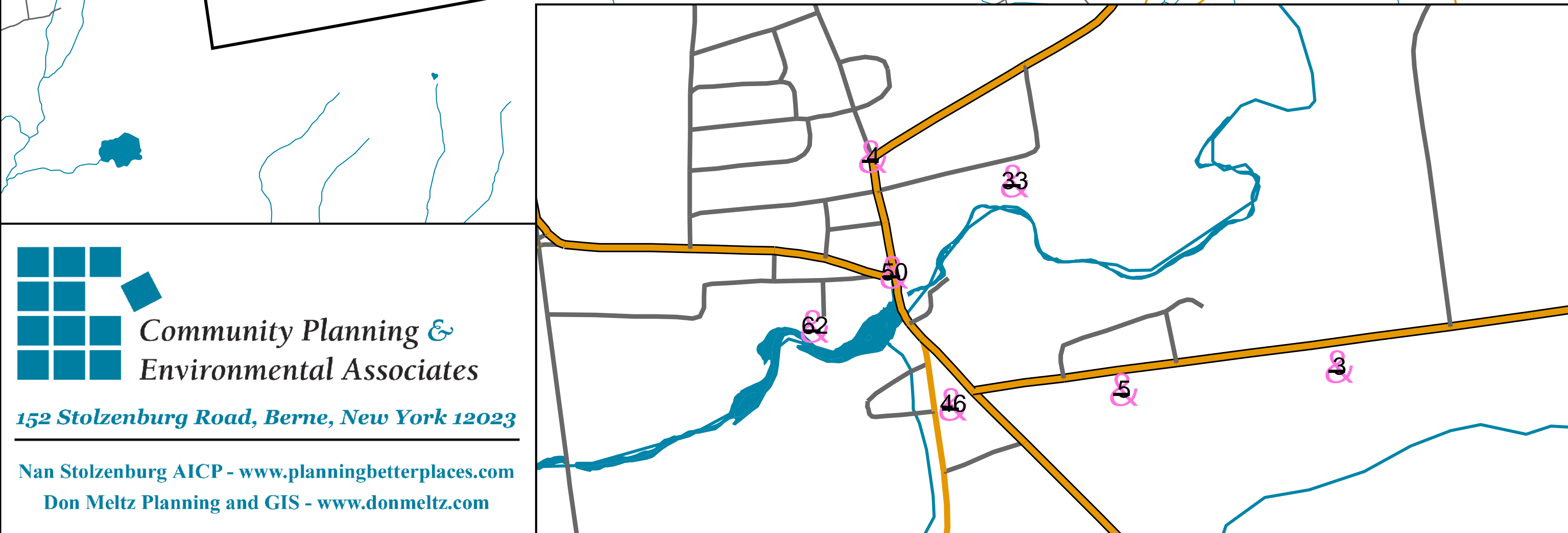
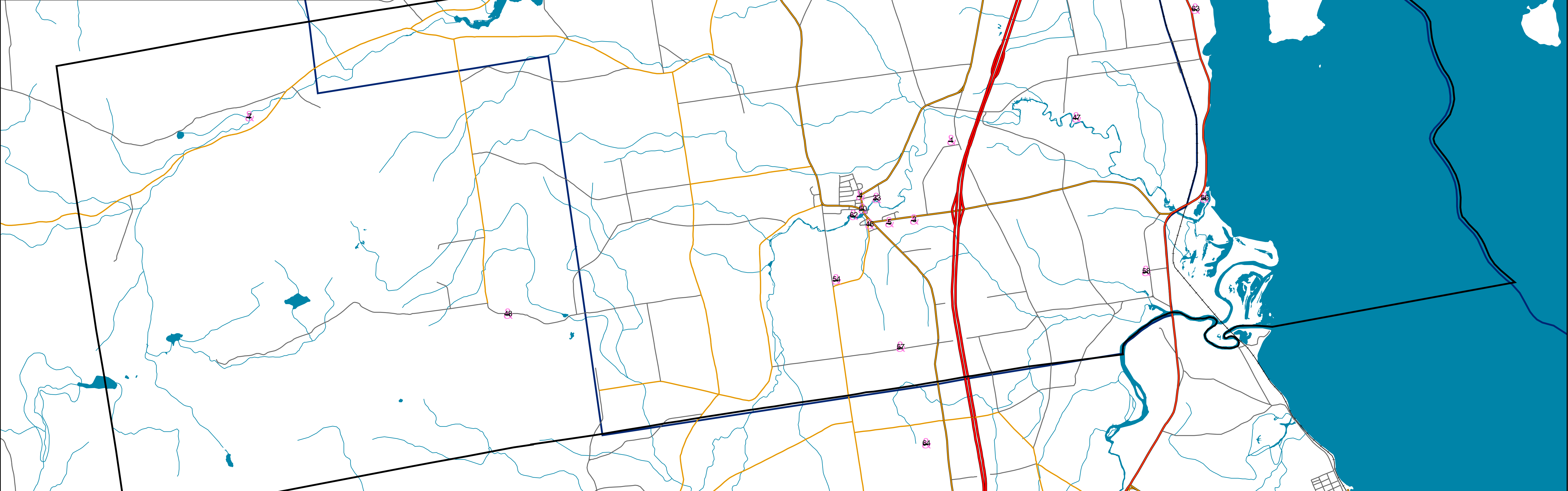


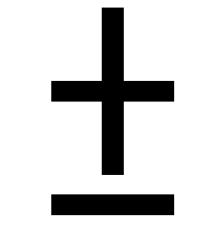
Town of Peru Planning Workshop Points	
Id	Text
1	Need speed zone on Dashnaw Road from Route 22 to Laphams Mills Road. Kids walking from subdivision to Glenwood Grocery or soccer fields have to contend with high speed traffic (60mph).
3	Trucks parking alongside Bear Swamp Road while going to McDonald's. It blocks traffic view, flow, and is generally unsafe.
4	Need an actual Red (traffic) light, not a blinking red/yellow light.
5	Very difficult to access Bear Swamp Road from Moore Drive or Peru Lane due to heavy traffic.
7	View - Peasleeville Valley
33	Mason Building
46	More senior housing, more adult housing.
47	Little Ausable River and Button Brook
47	Animal Problem in a residential area.
48	View of Lake Champlain and Vermont
49	Valcour Island
50	Traffic Light
54	Staffords Farm - Underground railroad Station.
56	Ausable Port
57	The east end of Davern Road is very scenic and rural. This should remain visually appealing.
58	Views
62	Historic Area
63	The Route 9 corridor is one of the most historic and scenic areas in the country.
64	View of Pocomoonshine Mountain



Town of Peru
Clinton County, NY

Planning Workshop Places

- Town Boundary
- ADK Park Blueline
- Water Features
- Streams
- Roads**
- Interstate and Ramp
- Federal Route
- NYS Route
- County Road
- Local Road
- Workshop Points



152 Stolzenburg Road, Berne, New York 12023

Nan Stolzenburg AICP - www.planningbetterplaces.com
Don Meltz Planning and GIS - www.donmeltz.com